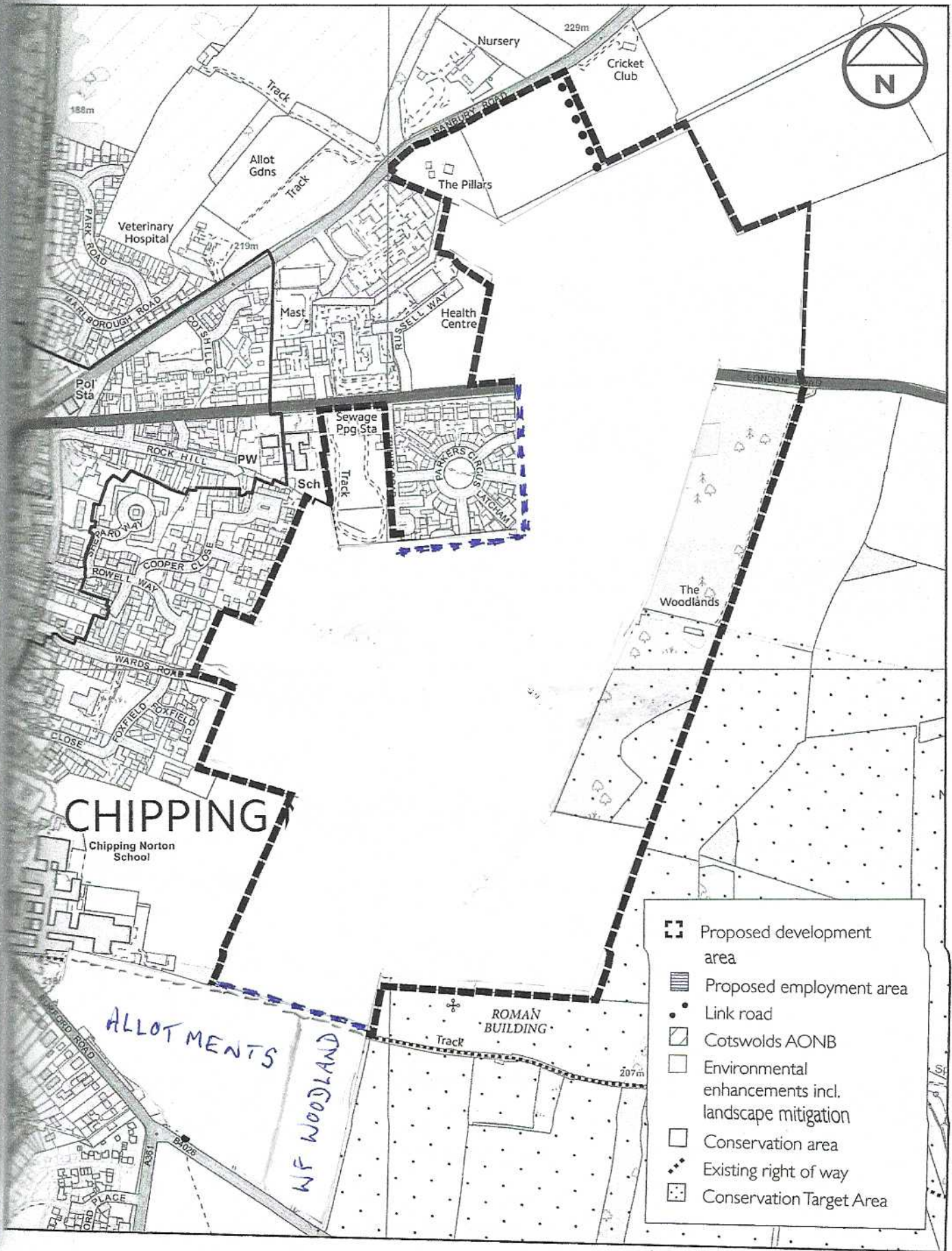










Figure 9.4c: Land east of Chipping Norton Strategic Development Area (SDA)



-  Proposed development area
-  Proposed employment area
-  Link road
-  Cotswolds AONB
-  Environmental enhancements incl. landscape mitigation
-  Conservation area
-  Existing right of way
-  Conservation Target Area